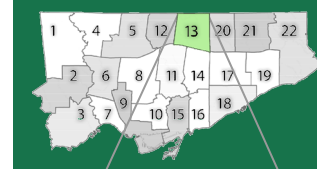


Ward 13 Highlights (City Ward 17 - Don Valley North)



- Elementary School
- Secondary School
- Non-instructional/ Vacant

Total Ward Size: 6,034 acres
Total Ward Green Space: 1,340 acres
(22.2% of Total Ward Size)
49.3 m² per capita

TDSB School Portfolio Index

Number of Elementary Schools in Ward **25**

Average Elementary School Utilization **Surplus Seats**

Current Ward **71%** **3,082**

All Wards **79%**

Elementary School Deferred Maintenance **\$123M**

Average Elementary School Site Size (Ac)

Current Ward **6.7**

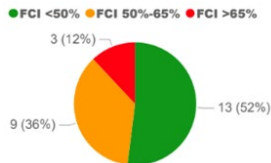
All Wards **5.3**

Average Elementary School Facility Size (sf)

Current Ward **54K**

All Wards **57K**

FCI: Facility Condition Index
Utilization Rate: # of Students/School Capacity
Ac: Acres
Sf: Square Feet



Elementary
Secondary

Number of Secondary Schools in Ward **3**

Average Secondary School Utilization **Surplus Seats**

Current Ward **62%** **712**

All Wards **69%**

Secondary School Deferred Maintenance **\$47M**

Average Secondary School Site Size (Ac)

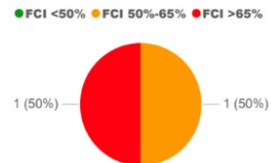
Current Ward **15.2**

All Wards **10.7**

Average Secondary School Facility Size (sf)

Current Ward **210K**

All Wards **176K**



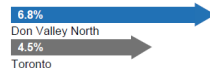
Population

Ward Population **110,080**

Population Growth (2011-2016) **6.8%**

Median Age **41.1**

Population Growth (2011-2016)



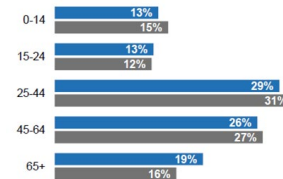
Population Growth (2006-2016)



Density

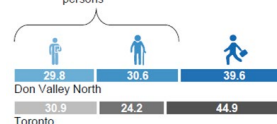


Population by Age Group



Dependency Ratio

60.4 senior and youth dependents for every 100 working age persons

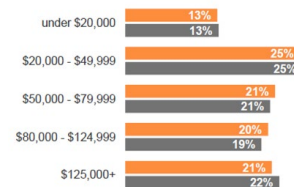


Socioeconomic

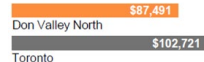
Average Rent **\$1,390**

% of Tenant Households spending >30% of income on shelter costs **53.2%**

Household Income



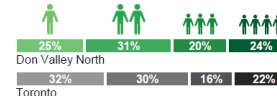
Average Household Income



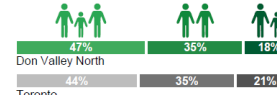
Households & Family

Average Number of People per Household **2.57**

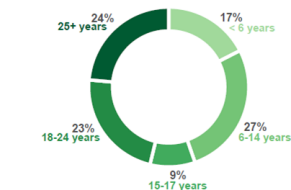
Households by Size



Family Composition by Type



Children Living at Home



Languages by Mother Tongue

