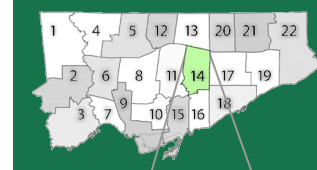


Ward 14 Highlights (City Ward 16 - Don Valley East)



- Elementary School
- Secondary School
- Non-instructional/ Vacant

Total Ward Size: 5,674 acres
Total Ward Green Space: 2,142 acres
(37.8% of Total Ward Size)
91.7 m² per capita

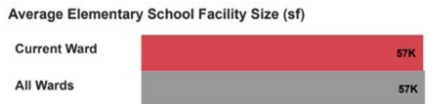
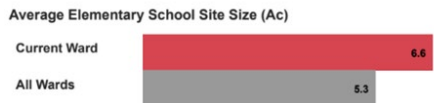
TDSB School Portfolio Index

Number of Elementary Schools in Ward **17**

Average Elementary School Utilization **Surplus Seats**

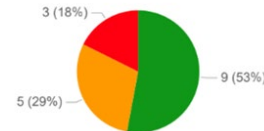


Elementary School Deferred Maintenance **\$78M**



FCI: Facility Condition Index
Utilization Rate: # of Students/School Capacity
Ac: Acres
Sf: Square Feet

● FCI <50% ● FCI 50%-65% ● FCI >65%



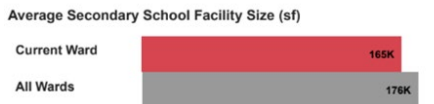
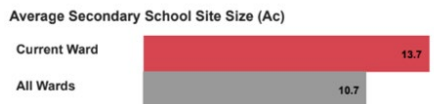
Elementary
Secondary

Number of Secondary Schools in Ward **3**

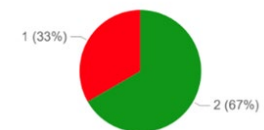
Average Secondary School Utilization **Surplus Seats**



Secondary School Deferred Maintenance **\$37M**



● FCI <50% ● FCI 50%-65% ● FCI >65%




Population

Ward Population **94,580**

Population Growth (2011-2016) **1.7%**

Median Age **40.9**

Population Growth (2011-2016)



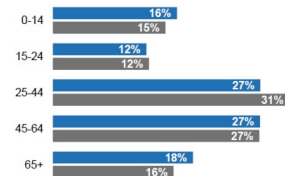
Population Growth (2006-2016)



Density



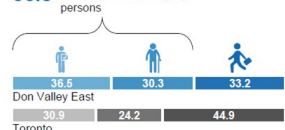
Population by Age Group



Dependency Ratio

senior and youth dependents for every 100 working age persons

66.8

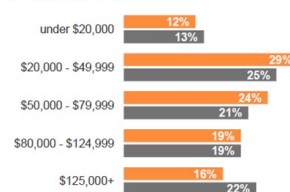


Socioeconomic

Average Rent **\$1,205**

% of Tenant Households spending >30% of income on shelter costs **47.4%**

Household Income



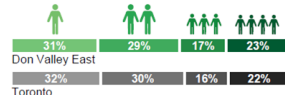
Average Household Income



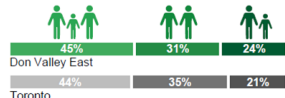
Households & Family

Average Number of People per Household **2.45**

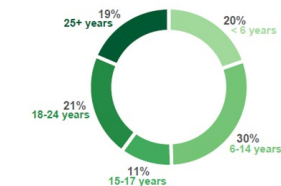
Households by Size



Family Composition by Type



Children Living at Home



Languages by Mother Tongue

