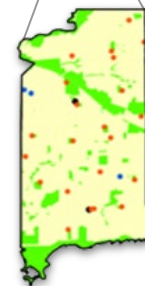
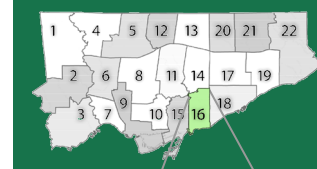


Ward 16 Highlights (City Ward 19 - Beaches-East York)



- Elementary School
- Secondary School
- Non-Instructional/ Vacant

Total Ward Size: 4,152 acres
Total Ward Green Space: 1,536 acres
 (37.0% of Total Ward Size)
56.8 m² per capita

TDSB School Portfolio Index

Number of Elementary Schools in Ward **23**

Average Elementary School Utilization **Surplus Seats**



Elementary School Deferred Maintenance **\$118M**

Average Elementary School Site Size (Ac)



Average Elementary School Facility Size (sf)



FCI: Facility Condition Index
Utilization Rate: # of Students/School Capacity
Ac: Acres
Sf: Square Feet

● FCI <50% ● FCI 50%-65% ● FCI >65%



Elementary
Secondary

Number of Secondary Schools in Ward **3**

Average Secondary School Utilization **Surplus Seats**



Secondary School Deferred Maintenance **\$43M**

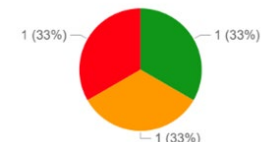
Average Secondary School Site Size (Ac)



Average Secondary School Facility Size (sf)



● FCI <50% ● FCI 50%-65% ● FCI >65%




Population

Ward Population **109,465**

Population Growth (2011-2016) **2.2%**

Median Age **40.4**

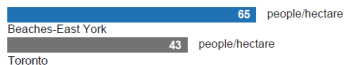
Population Growth (2011-2016)



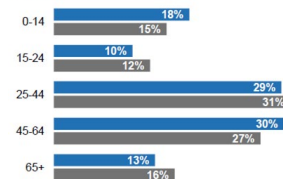
Population Growth (2006-2016)



Density



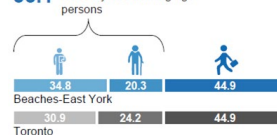
Population by Age Group



Dependency Ratio

senior and youth dependents for every 100 working age persons

55.1

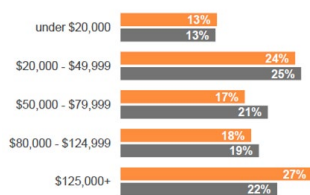


Socioeconomic

Average Rent **\$1,082**

% of Tenant Households spending >30% of income on shelter costs **46.8%**

Household Income



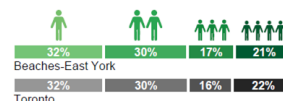
Average Household Income



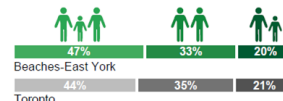
Households & Family

Average Number of People per Household **2.36**

Households by Size

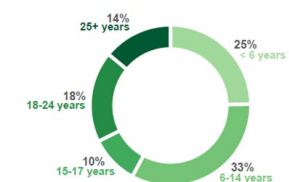


Family Composition by Type



- Couple with Children
- Couple without Children
- Lone Parent with Children

Children Living at Home



Languages by Mother Tongue

