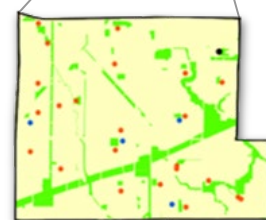
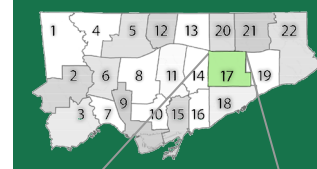


Ward 17 Highlights (City Ward 21 - Scarborough Centre)



- Elementary School
- Secondary School
- Non-instructional/ Vacant

Total Ward Size: 6,969 acres
Total Ward Green Space: 823 acres
(11.8% of Total Ward Size)
29.6 m² per capita

TDSB School Portfolio Index

Number of Elementary Schools in Ward **20**

Average Elementary School Utilization **Surplus Seats**

Current Ward **81%** **1,814**

All Wards **79%**

Elementary School Deferred Maintenance **\$92M**

Average Elementary School Site Size (Ac)

Current Ward **5.9**

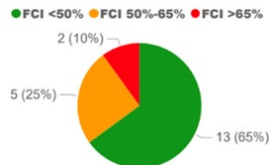
All Wards **5.3**

Average Elementary School Facility Size (sf)

Current Ward **60K**

All Wards **57K**

FCI: Facility Condition Index
Utilization Rate: # of Students/School Capacity
Ac: Acres
Sf: Square Feet



Elementary
Secondary

Number of Secondary Schools in Ward **5**

Average Secondary School Utilization **Surplus Seats**

Current Ward **56%** **1,075**

All Wards **69%**

Secondary School Deferred Maintenance **\$43M**

Average Secondary School Site Size (Ac)

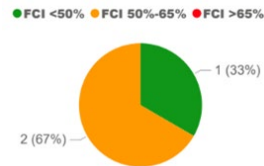
Current Ward **9.9**

All Wards **10.7**

Average Secondary School Facility Size (sf)

Current Ward **110K**

All Wards **176K**



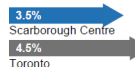
Population

Ward Population **112,605**


Population Growth (2011-2016) **3.5%**

Median Age **39.8**

Population Growth (2011-2016)



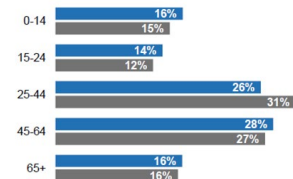
Population Growth (2006-2016)



Density

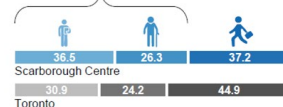


Population by Age Group



Dependency Ratio

62.8 senior and youth dependents for every 100 working age persons

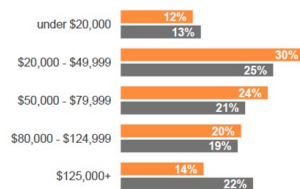


Socioeconomic

Average Rent **\$1,067**

% of Tenant Households spending >30% of income on shelter costs **44.3%**

Household Income



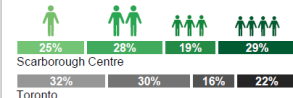
Average Household Income



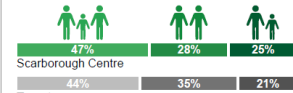
Households & Family

Average Number of People per Household **2.74**

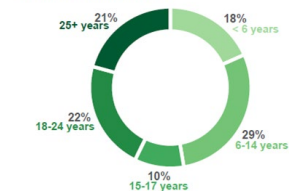
Households by Size



Family Composition by Type



Children Living at Home



Languages by Mother Tongue

