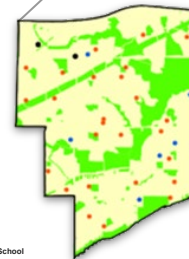
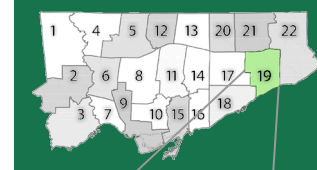


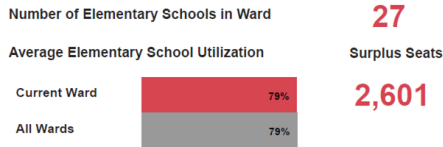
# Ward 19 Highlights (City Ward 24 - Scarborough-Guildwood)



- Elementary School
- Secondary School
- Non-Instructional/ Vacant

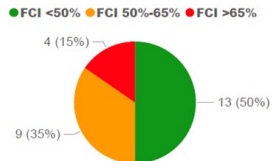
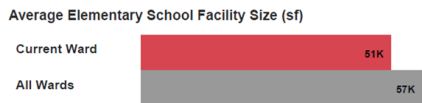
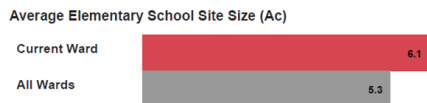
**Total Ward Size: 6,453 acres**  
**Total Ward Green Space: 2,276 acres**  
**(35.3% of Total Ward Size)**  
**90.0 m<sup>2</sup> per capita**

## TDSB School Portfolio Index

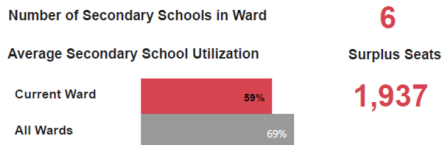


**FCI:** Facility Condition Index  
**Utilization Rate:** # of Students/School Capacity  
**Ac:** Acres  
**Sf:** Square Feet

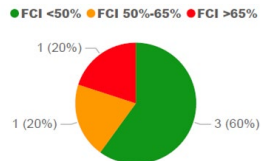
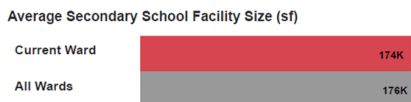
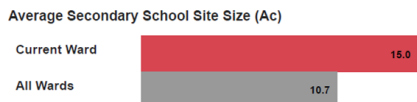
Elementary School Deferred Maintenance **\$115M**



**Elementary**  
**Secondary**



Secondary School Deferred Maintenance **\$91M**



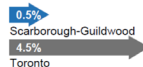
## Population

Ward Population **102,390**

Population Growth (2011-2016) **0.5%**

Median Age **38.2**


Population Growth (2011-2016)



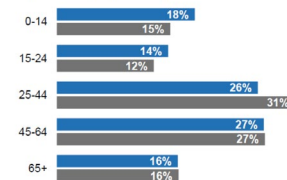
Population Growth (2006-2016)



Density

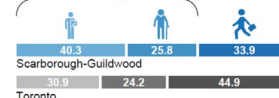


Population by Age Group



Dependency Ratio

**66.1** senior and youth dependents for every 100 working age persons

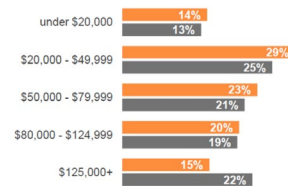


## Socioeconomic

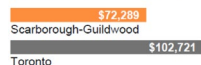
Average Rent **\$950**

% of Tenant Households spending >30% of income on shelter costs **44.9%**

Household Income



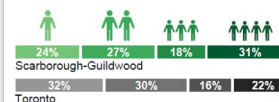
Average Household Income



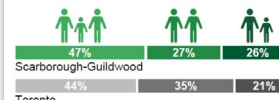
## Households & Family

Average Number of People per Household **2.81**

Households by Size

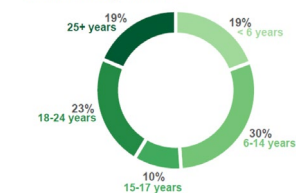


Family Composition by Type



- Couple with Children
- Couple without Children
- Lone Parent with Children

Children Living at Home



Languages by Mother Tongue

