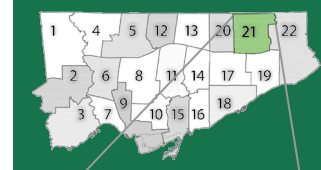


Ward 21 Highlights (City Ward 23 - Scarborough North)



- Elementary School
- Secondary School
- Non-Instructional/ Vacant

Total Ward Size: 7,520 acres
Total Ward Green Space: 3,790 acres
(50.4% of Total Ward Size)
155.2 m² per capita

TDSB School Portfolio Index

Number of Elementary Schools in Ward **22**

Average Elementary School Utilization **Surplus Seats**



Elementary School Deferred Maintenance **\$68M**

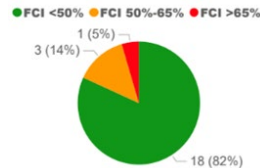
Average Elementary School Site Size (Ac)



Average Elementary School Facility Size (sf)



FCI: Facility Condition Index
Utilization Rate: # of Students/School Capacity
Ac: Acres
Sf: Square Feet



Elementary
Secondary

Number of Secondary Schools in Ward **4**

Average Secondary School Utilization **Surplus Seats**

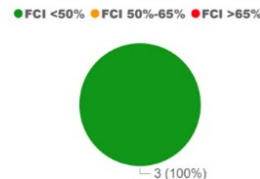


Secondary School Deferred Maintenance **\$35M**

Average Secondary School Site Size (Ac)



Average Secondary School Facility Size (sf)



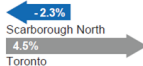
Population

Ward Population **98,800**

Population Growth (2011-2016) **-2.3%**

Median Age **41.5**

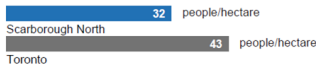
Population Growth (2011-2016)



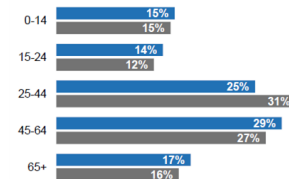
Population Growth (2006-2016)



Density

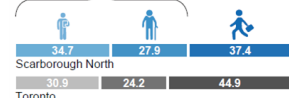


Population by Age Group



Dependency Ratio

62.6 senior and youth dependents for every 100 working age persons

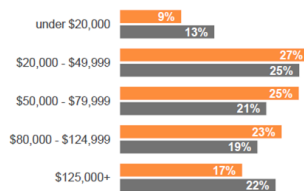


Socioeconomic

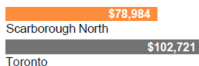
Average Rent **\$1,144**

% of Tenant Households spending >30% of income on shelter costs **45.8%**

Household Income



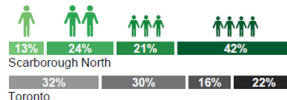
Average Household Income



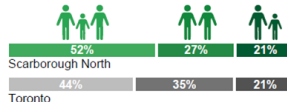
Households & Family

Average Number of People per Household **3.33**

Households by Size

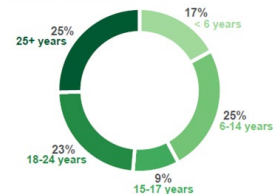


Family Composition by Type



- Couple with Children
- Couple without Children
- Lone Parent with Children

Children Living at Home



Languages by Mother Tongue

