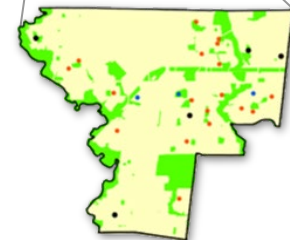
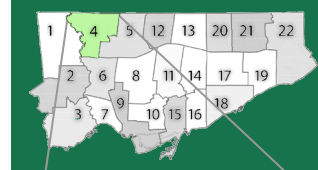


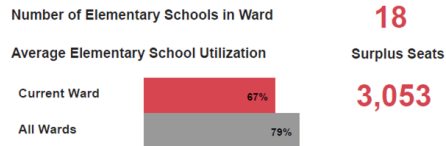
Ward 4 Highlights (City Ward 7 - Humber River-Black Creek)



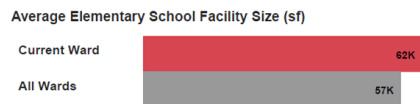
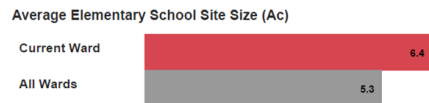
- Elementary School
- Secondary School
- Non-Instructional/ Vacant

Total Ward Size: 7,585 acres
Total Ward Green Space: 2,170 acres
(28.6% of Total Ward Size)
81.3 m² per capita

TDSB School Portfolio Index

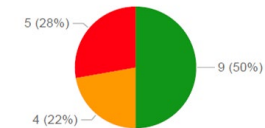


Elementary School Deferred Maintenance **\$110M**

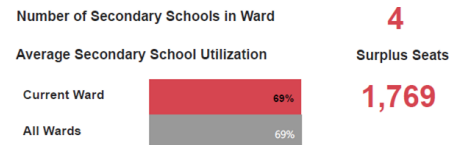


FCI: Facility Condition Index
Utilization Rate: # of Students/School Capacity
Ac: Acres
Sf: Square Feet

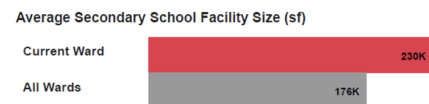
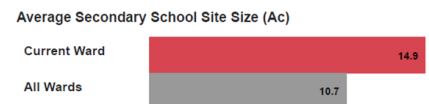
● FCI <50% ● FCI 50%-65% ● FCI >65%



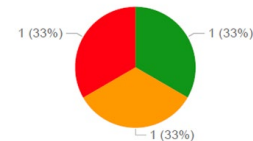
Elementary
Secondary



Secondary School Deferred Maintenance **\$58M**



● FCI <50% ● FCI 50%-65% ● FCI >65%



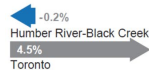
Population

Ward Population **108,035**

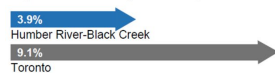
Population Growth (2011-2016) **-0.2%**

Median Age **36.3**

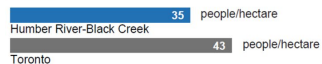
Population Growth (2011-2016)



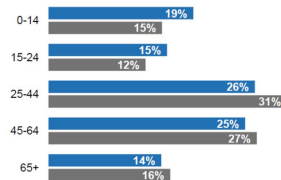
Population Growth (2006-2016)



Density

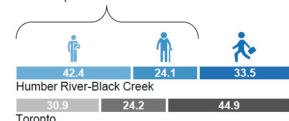


Population by Age Group



Dependency Ratio

66.5 senior and youth dependents for every 100 working age persons

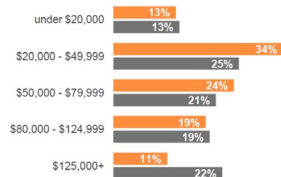


Socioeconomic

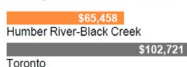
Average Rent **\$1,011**

% of Tenant Households spending >30% of income on shelter costs **44.4%**

Household Income



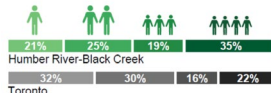
Average Household Income



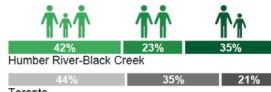
Households & Family

Average Number of People per Household **2.98**

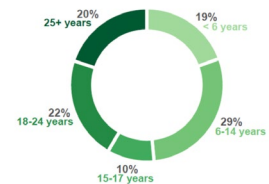
Households by Size



Family Composition by Type



Children Living at Home



Languages by Mother Tongue

