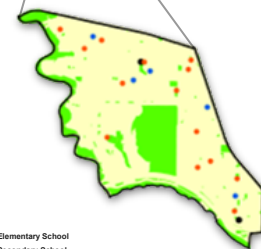
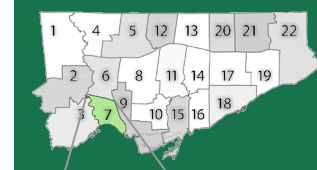


Ward 7 Highlights (City Ward 4 - Parkdale-High Park)



- Elementary School
- Secondary School
- Non-instructional/ Vacant

Total Ward Size: 3,787 acres
Total Ward Green Space: 940 acres
 (24.8% of Total Ward Size)
35.0 m² per capita

TDSB School Portfolio Index

Number of Elementary Schools in Ward **16**

Average Elementary School Utilization **Surplus Seats**



Elementary School Deferred Maintenance **\$78M**

Average Elementary School Site Size (Ac)



Average Elementary School Facility Size (sf)



Number of Secondary Schools in Ward **6**

Average Secondary School Utilization **Surplus Seats**



Secondary School Deferred Maintenance **\$100M**

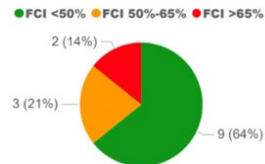
Average Secondary School Site Size (Ac)



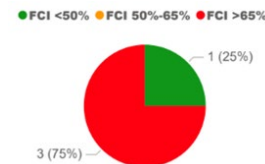
Average Secondary School Facility Size (sf)



FCI: Facility Condition Index
Utilization Rate: # of Students/School Capacity
Ac: Acres
Sf: Square Feet



Elementary
Secondary



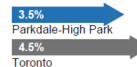
Population

Ward Population **108,805**

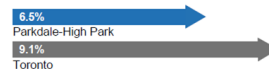
Population Growth (2011–2016) **3.5%**

Median Age **38.4**

Population Growth (2011–2016)



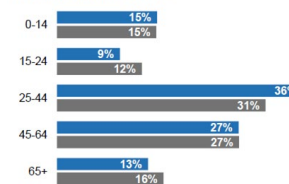
Population Growth (2006–2016)



Density

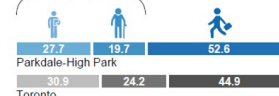


Population by Age Group



Dependency Ratio

47.4 senior and youth dependents for every 100 working age persons

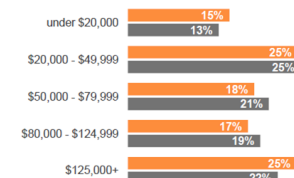


Socioeconomic

Average Rent **\$1,174**

% of Tenant Households spending >30% of income on shelter costs **45.6%**

Household Income



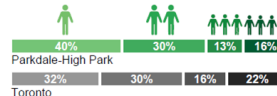
Average Household Income



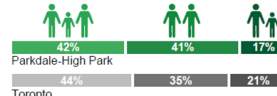
Households & Family

Average Number of People per Household **2.12**

Households by Size

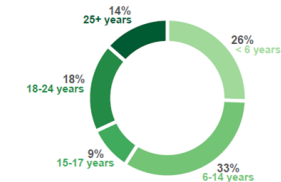


Family Composition by Type



- Couple with Children
- Couple without Children
- Lone Parent with Children

Children Living at Home



Languages by Mother Tongue

