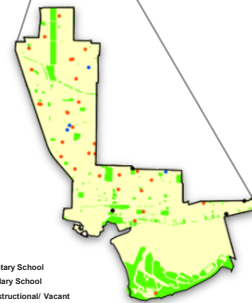
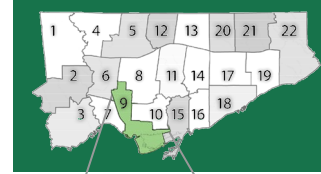


Ward 9 Highlights (City Ward 9 & 10 - Davenport & Spadina-Fort York)



- Elementary School
- Secondary School
- Non-Instructional/ Vacant

Total Ward Size: 7,609 acres
Total Ward Green Space: 2,268 acres
(29.8% of Total Ward Size)
41.0 m² per capita

TDSB School Portfolio Index

Number of Elementary Schools in Ward **27**

Average Elementary School Utilization **Surplus Seats**



Elementary School Deferred Maintenance **\$147M**

Average Elementary School Site Size (Ac)



Average Elementary School Facility Size (sf)



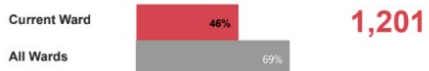
● FCI <50% ● FCI 50%-65% ● FCI >65%



Elementary
Secondary

Number of Secondary Schools in Ward **6**

Average Secondary School Utilization **Surplus Seats**



Secondary School Deferred Maintenance **\$22M**

Average Secondary School Site Size (Ac)



Average Secondary School Facility Size (sf)



● FCI <50% ● FCI 50%-65% ● FCI >65%



Population

Ward Population **223,980**

Population Growth (2011-2016) **23.1%**

Median Age **34.6**

Population Growth (2011-2016)



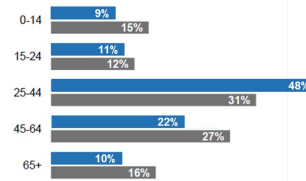
Population Growth (2006-2016)



Density

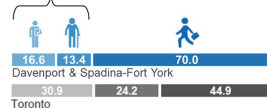


Population by Age Group



Dependency Ratio

30.0 senior and youth dependents for every 100 working age persons

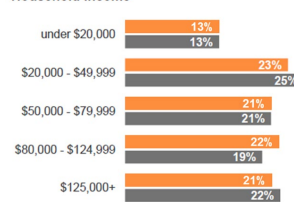


Socioeconomic

Average Rent **\$1,450**

% of Tenant Households spending >30% of income on shelter costs **46.0%**

Household Income



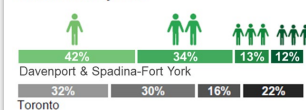
Average Household Income



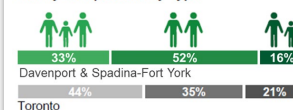
Households & Family

Average Number of People per Household **2.02**

Households by Size

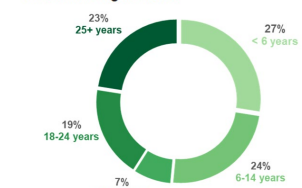


Family Composition by Type



- Couple with Children
- Couple without Children
- Lone Parent with Children

Children Living at Home



Languages by Mother Tongue

